



[www.mapujpomoc.pl](http://www.mapujpomoc.pl)

AUG-NOV  
20  
22

# HELP MAP IN POLAND

## TRENDS & CHANGES

# GENERAL INFO

This report follows the updating of the Mapuj Pomoc database, carried out in the period from August 1 to November 30, 2022. The Mapuj Pomoc portal, created and maintained by the CultureLab Foundation, is currently the largest database monitoring the activity of organizations and aid institutions working for Ukrainian refugees throughout Poland.

In order to guarantee the reliability of data, for the second time (since February 24, 2022) the Mapuj Pomoc team has carried out a comprehensive update of all help points included in the portal. The update process was carried out in several stages: e-mail contact, telephone contact, as well as Internet research (in the case of organizations that could not be contacted in a traditional way). Information on the activities of **1,104 facilities from all over Poland** was checked. The update made it possible to confirm which assistance activities are ongoing, as well as where they are happening and what form they take. It was also verified which institutions ended or changed their previously declared aid activities.

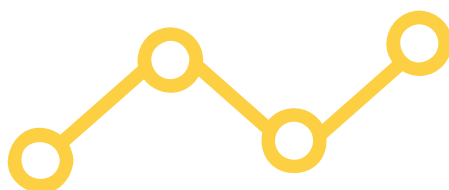
## COMPARING DATA

After the first update on August 1, the Mapuj Pomoc database showed:

- **1,053 active points (756 more than in April 2022)**
- the majority of active aid initiatives in the following voivodships: **Mazowieckie, Małopolskie and Podkarpackie.**

After the second update (**November 30, 2022**) in the Mapuj Pomoc database:

- **1,009 institutions confirmed their aid activity;**
- within 4 months from the previous update, **291 facilities** ended their aid activity;
- the majority of active aid initiatives were reported in the following voivodeships: **Mazowieckie (260), Małopolskie (119) and Podkarpackie (68);**
- the largest number of aid points that ended their activities were shown in the following voivodeships: **Śląskie (33), Mazowieckie (31) and Łódzkie (20).**



# GENERAL STATS



1375

NUMBER OF REFUGEE SUPPORT POINTS ADDED TO THE MAPUJ POMOC DATABASE IN THE PERIOD FEBRUARY 24, 2022 - NOV 30, 2022



1009

NUMBER OF POINTS SUPPORTING REFUGEES AS OF NOV 30, 2022



366

NUMBER OF POINTS THAT STOPPED SUPPORTING REFUGEES BY NOV 30, 2022

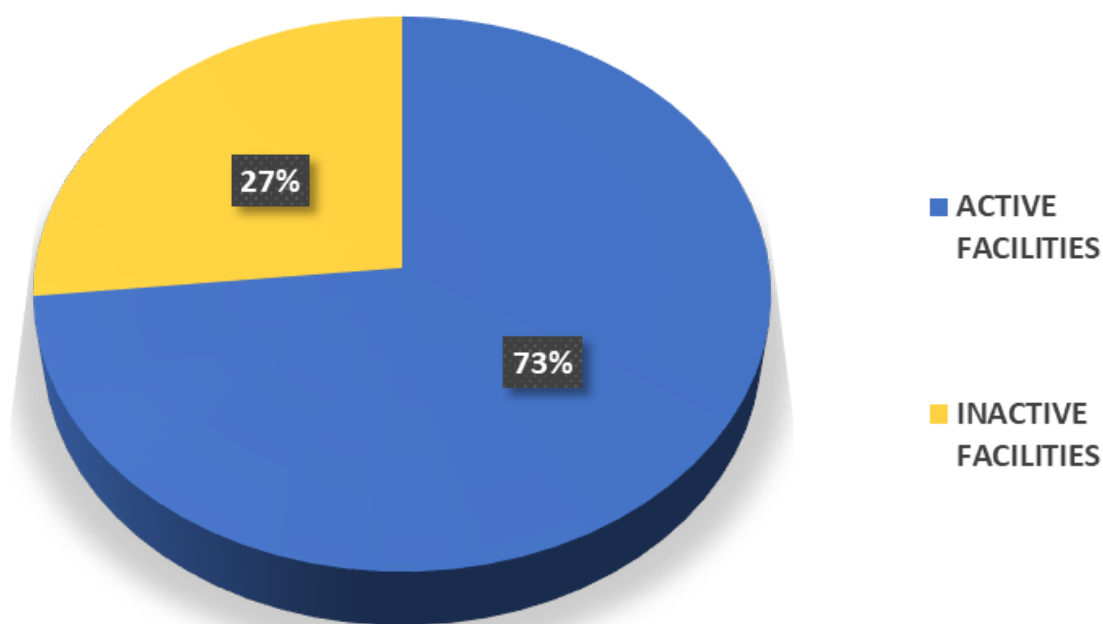


>40

NUMBER OF MATERIAL AND SERVICE ASSISTANCE CATEGORIES COVERED

(including, among others: legal, medical, educational, psychological, material or housing assistance)

## ORGANIZATIONS ACTIVELY PROVIDING HELP VS ORGANIZATIONS ALREADY INACTIVE 9 MONTHS FROM THE ESCALATION OF THE RUSSIAN-UKRAINIAN CONFLICT



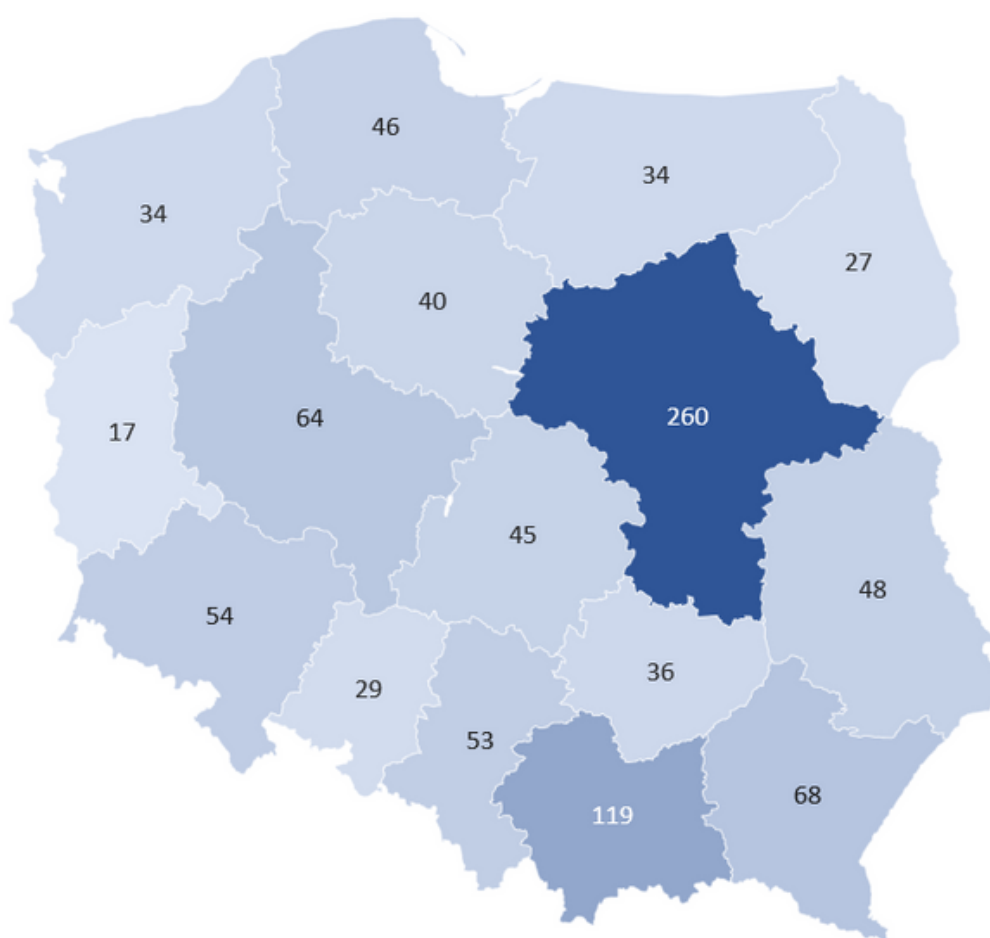
# ORGANIZATIONS PROVIDING SUPPORT - NOVEMBER 2022

1009

NUMBER OF MAPPED FACILITIES, HOTLINES AND ONLINE PORTALS PROVIDING SUPPORT TO REFUGEES AS OF NOV 30, 2022

Included here are "active facilities," *i.e.*, support points for Ukrainian refugees that have been mapped as operating or prepared to provide assistance after February 24, 2022, and that continue to operate as of November 30, 2022.

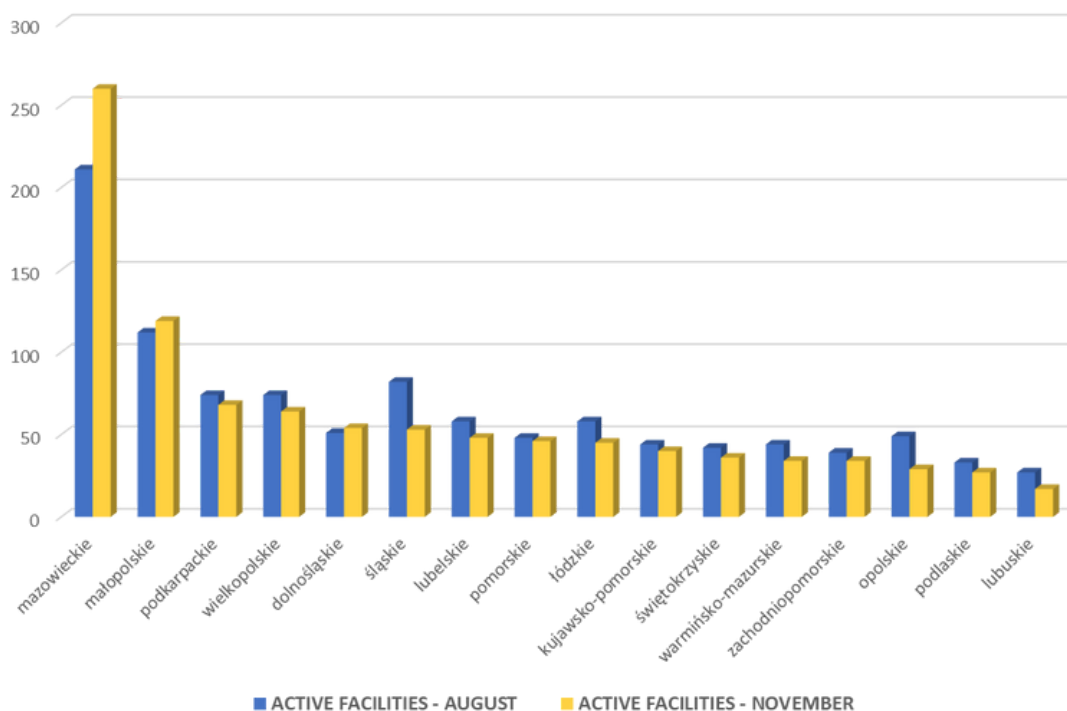
## NUMBER OF ACTIVE HELP POINTS IN POLAND - BREAKDOWN BY PROVINCE



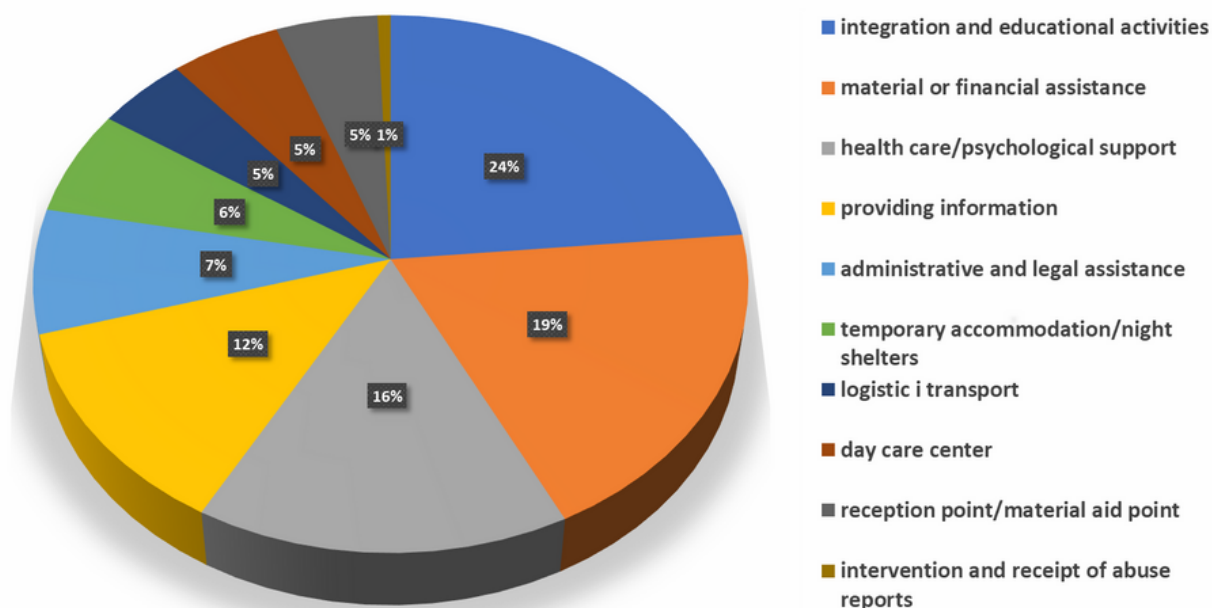
mazowieckie	260
małopolskie	119
podkarpackie	68
wielkopolskie	64
śląskie	53
lubelskie	48
dolnośląskie	54
łódzkie	45
kujawsko-pomorskie	40
pomorskie	46
świętokrzyskie	36
warmińsko-mazurskie	34
opolskie	29
zachodniopomorskie	34
podlaskie	27
lubuskie	17

# ACTIVE FACILITIES

NUMBER OF ACTIVE ASSISTANCE POINTS OPERATING IN AUGUST 2022 VS IN NOVEMBER 2022, BY PROVINCE



## TYPE OF ACTIVITIES OFFERED BY PLACES PROVIDING SUPPORT TO REFUGEES, as of NOV 30, 2022



# FACILITIES THAT STOPPED PROVIDING ASSISTANCE

366

TOTAL NUMBER OF MAPPED FACILITIES PROVIDING ASSISTANCE TO REFUGEES THAT CEASED OPERATIONS IN THE PERIOD 01/06/2022 - 30/11/2022

291

NUMBER OF MAPPED FACILITIES THAT STOPPED OPERATION DURING THE LAST PERIOD 01/08/2022 - 30/11/2022

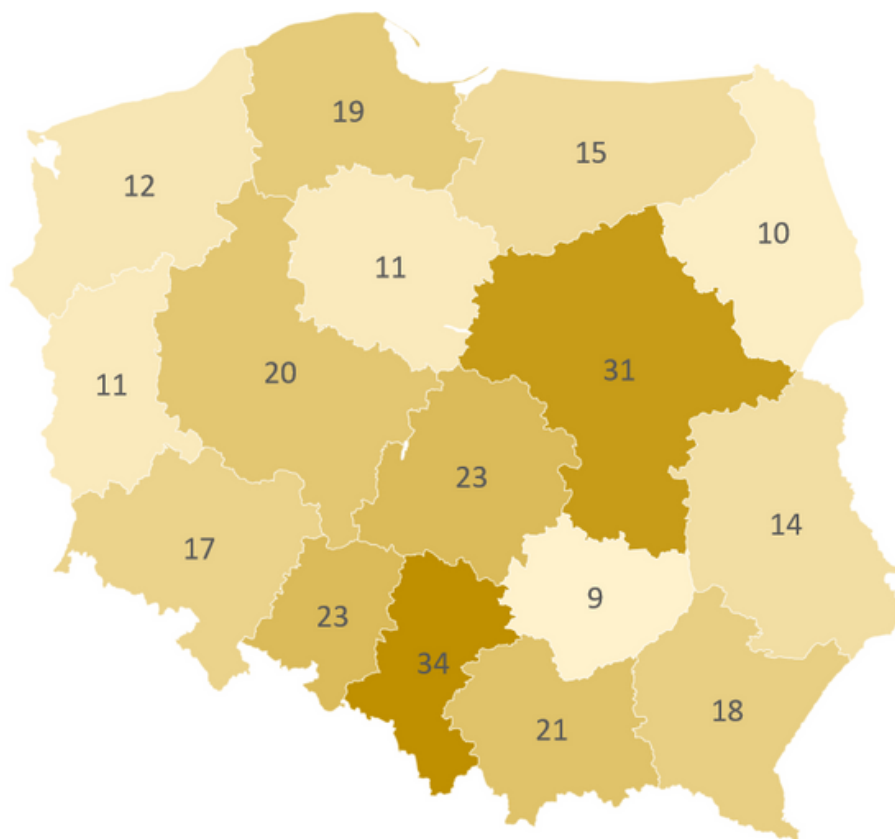
Inactive facilities - support points for refugees from Ukraine that have been mapped as operating or prepared to provide assistance just after February 24, 2022, and then ceased assistance activities.

As part of the first update (June 1, 2022 - July 31, 2022), 75 aid facilities ceased operations.

In the period from August 1, 2022 to November 30, 2022, 291 further facilities completed their assistance activities.

Below is a chart presenting aid changes in the last period covered by the update: August 1, 2022 - November 30, 2022.

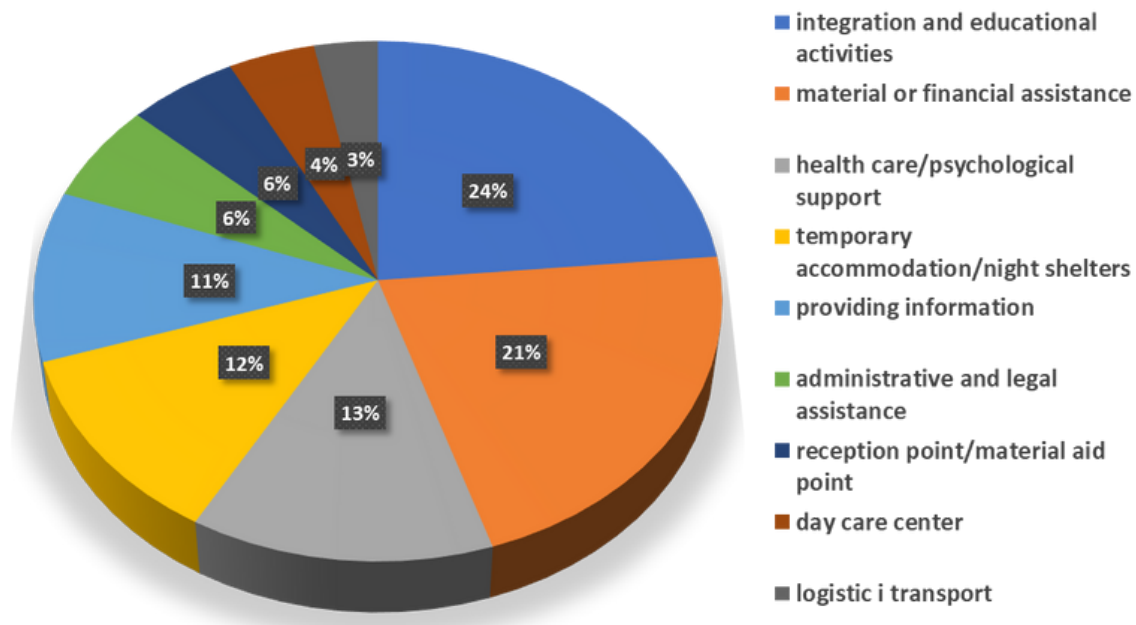
## NUMBER OF ORGANIZATIONS THAT STOPPED ASSISTANCE ACTIVITIES FOR REFUGEES in the period 01/08/2022 - 30/11/2022



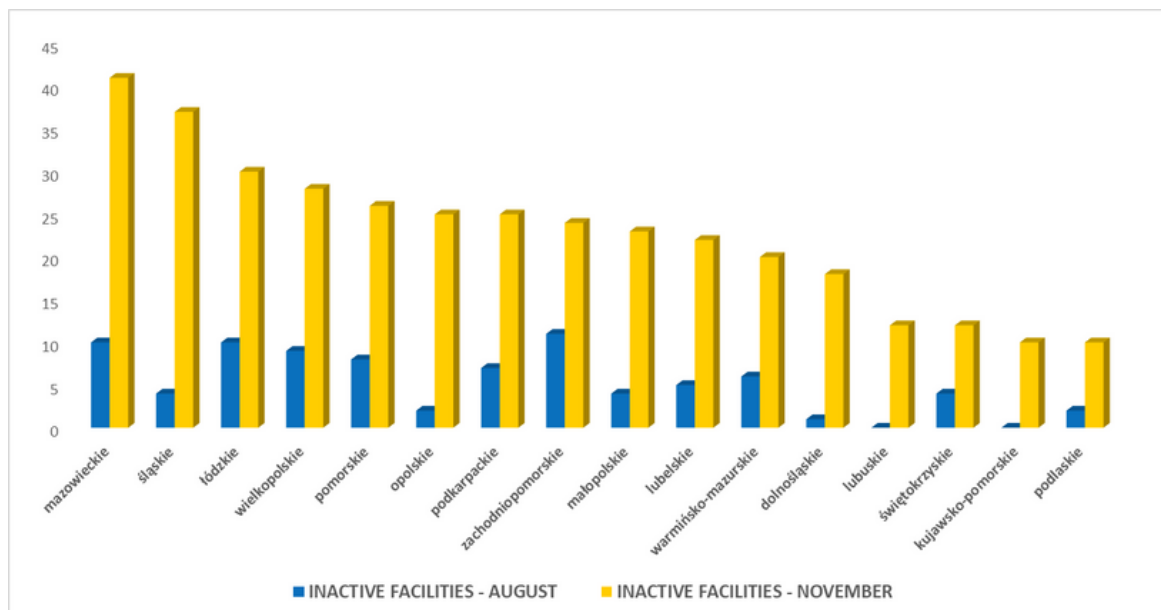
śląskie	34
mazowieckie	31
łódzkie	23
opolskie	23
małopolskie	21
pomorskie	19
podkarpackie	18
dolnośląskie	17
warmińsko-mazurskie	15
lubelskie	14
zachodniopomorskie	12
kujawsko-pomorskie	11
lubuskie	11
podlaskie	10
wielkopolskie	20
świętokrzyskie	9

# CATEGORIES OF CEASED ASSISTANCE ACTIVITIES

## CATEGORIES OF AID ACTIVITIES DISCONTINUED in Aug - Nov 2022



## NUMBER OF FACILITIES WHICH STOPPED ASSISTANCE ACTIVITIES - AS AT AUGUST VS NOVEMBER 2022, BY VOIVODESHIP



# NUMBER OF FACILITIES IN MAPUJ POMOC - DYNAMICS OF CHANGE

1375

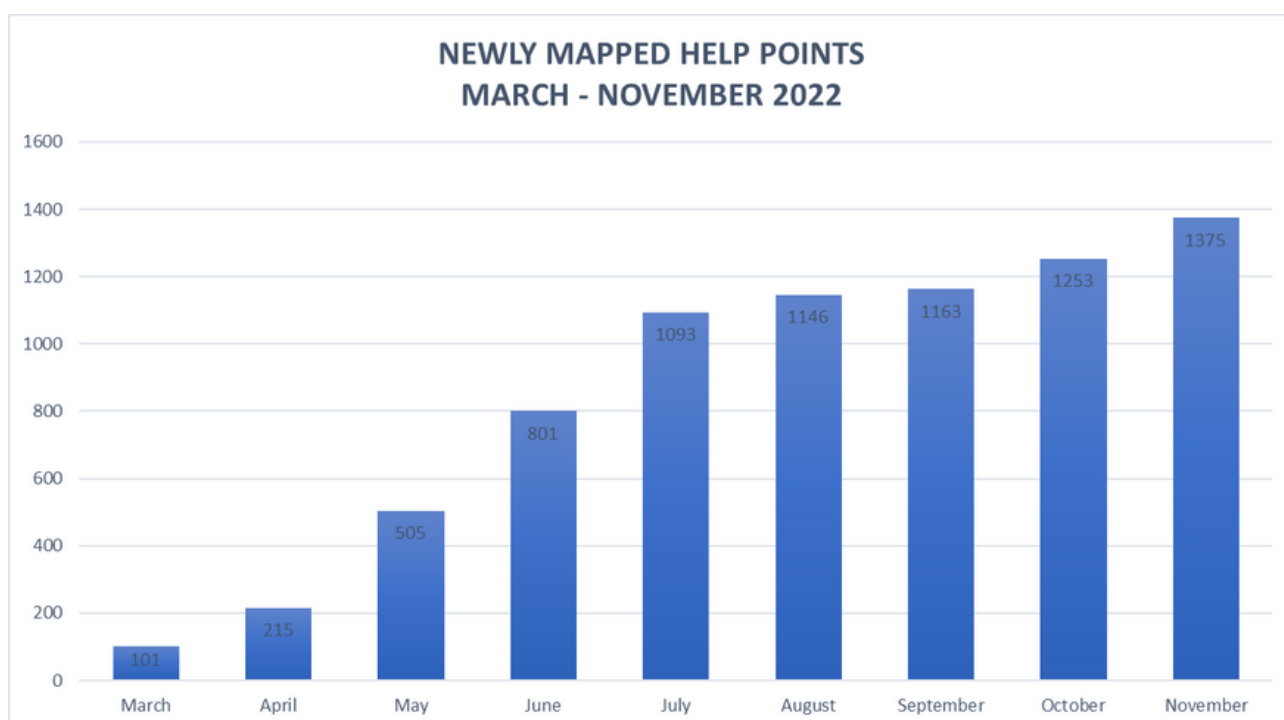
TOTAL NUMBER OF MAPPED FACILITIES PROVIDING ASSISTANCE TO REFUGEES IN THE PERIOD FEBRUARY 24, 2022 - NOV 30, 2022

Since the beginning of the escalation of the conflict, the CultureLab Foundation has been mapping facilities providing support to refugees from Ukraine. Information on new points is collected based on data from city portals, social media and other sources.

Initially, the base was expanding by about 200 facilities a month. After 9 months, the Foundation's team is still finding unmapped institutions and organizations that have just started their activities for Ukrainian refugees or those that have been active before, but have now become more visible and possible to find.

- The chart below shows the dynamics of mapping new initiatives. It should be noted that some of the facilities presented in the chart are already inactive and ended their operations by November 30, 2022. Details can be found on pages 6-7 of this report.

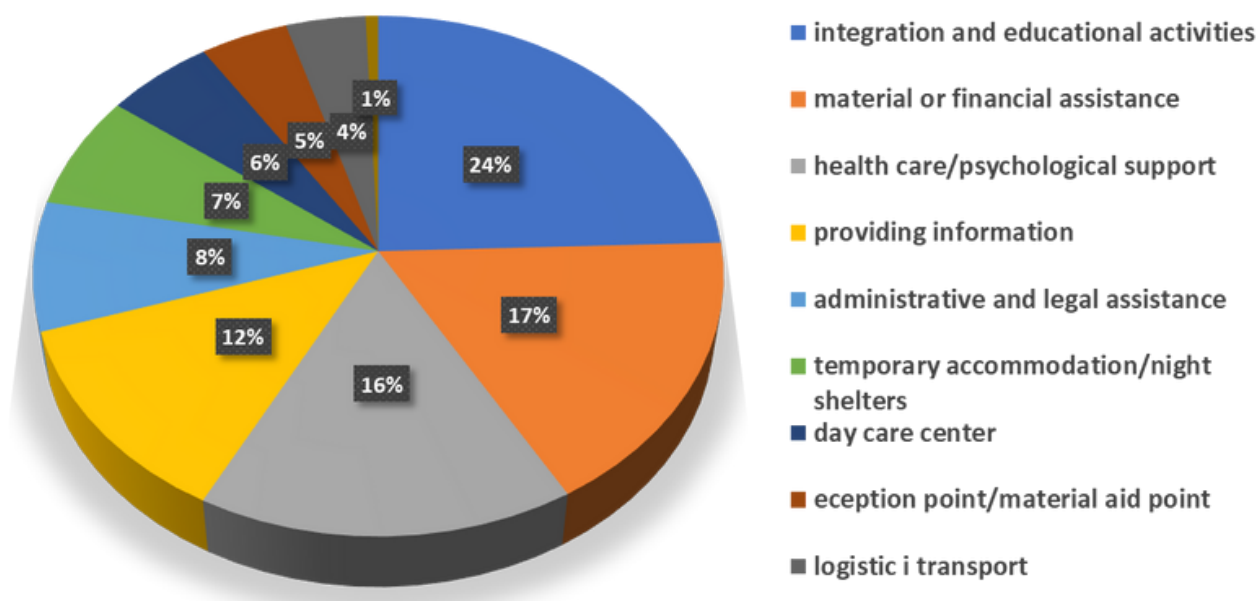
## NUMBER OF NEWLY ADDED HELP POINTS ON THE MAPUJ POMOC PORTAL DURING THE LAST 9 MONTHS



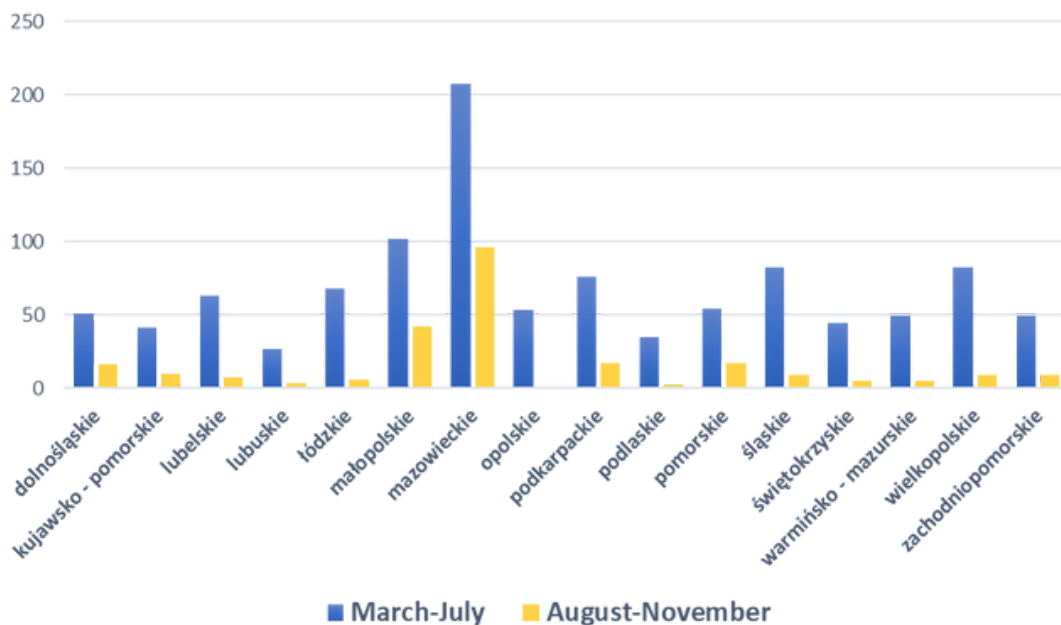


# CATEGORIES OF NEWLY MAPPED AID ACTIVITIES

## CATEGORIES OF AID ACTIVITIES MAPPED in August - November 2022



## NUMBER OF FACILITIES THAT STARTED ASSISTANCE ACTIVITIES IN THE PERIOD OF FEBRUARY-JULY VS AUGUST-NOVEMBER, BY VOIVODESHIP



# UPDATES

## TRENDS-OBSERVATIONS





- The situation on the help map is dynamic and very changeable. Out of the total number of 1,375 mapped facilities, 1,009 remained operational by the end of November. 24% of completed activities concerned integration and education, 21% material and financial assistance, and 13% psychological assistance.
- Most closed projects were recorded in the Mazowieckie Voivodship (42 points). At the same time, the same voivodeship recorded the highest number of newly reported aid points (44 points).
- The lack of equal distribution of aid in Poland is visible on map 1 - "Number of active help points in Poland - breakdown by province". 260 locations in the Mazowieckie voivodeship outperform the other voivodeships with double the number found in Małopolskie (119 points), which is the second largest, and almost 9-10 times more than in the Lubuskie (17 points), Podlaskie (27 points) or Zachodniopomorskie (34 points) voivodeships.
- 37 facilities in the Śląskie voivodeship, 30 in Łódzkie and 27 in Opolskie voivodeship have been closed in the last 9 months. These figures are similar to those in the Mazowieckie voivodeship, but in the above three voivodeships they mean a reduction in the number of available aid facilities by 20 - 50%.
- The smallest changes in the number of facilities were recorded in the following voivodeships: Podlaskie, Kujawsko-Pomorskie, Świętokrzyskie and Lubuskie.
- At the same time, the smallest number of active aid points, since the beginning of military operations in Ukraine, are to be found in Lubuskie, Podlaskie and Zachodniopomorskie voivodeships.

- The regions with the largest number of aid organizations have almost invariably been the following voivodeships for 9 months: Mazowieckie, Małopolskie, Podkarpackie, Wielkopolskie and Śląskie.
  - Looking at the categories of assistance activities, the most common ones include: integration and educational activities (418 points), health care (276 points), material and financial assistance (292 points).
  - In the last 4 months (August 1 - November 30, 2022), the largest percentage increase was in the following areas:
    - day-care centers (increase by 63%);
    - intervention and receipt of abuse reports points (57%);
    - reception points (48%).
  - In the last 4 months (August 1 - November 30, 2022), the largest increase in numbers was in the following areas:
    - integration activities (108 new points);
    - non-hospital health care points (46 new points);
    - day-care centers (37 new points).
- 

## CONTACT

---

 [www.mapujpomoc.pl](http://www.mapujpomoc.pl)  
 [mapujpomoc@culturelab.pl](mailto:mapujpomoc@culturelab.pl)

 [www.facebook.com/mapujpomocpl](https://www.facebook.com/mapujpomocpl)  
 [@mapujpomoc](https://www.instagram.com/mapujpomoc)

## PARTNERS

---

